

ATOLL RESEARCH BULLETIN

NO. 324

SEDIMENTS AND SEDIMENTARY ENVIRONMENTS OF HENDERSON ISLAND

BY

T. SPENCER

APPENDIX: FORAMINIFERAL COMPOSITION OF HENDERSON ISLAND BEACH SAND

BY OWEN GREEN

**ISSUED BY
NATIONAL MUSEUM OF NATURAL HISTORY
SMITHSONIAN INSTITUTION
WASHINGTON, D.C., U.S.A.
OCTOBER 1989**

**APPENDIX : FORAMINIFERAL COMPOSITION OF HENDERSON ISLAND BEACH
SAND**

Owen Green¹

Site location: Beach location 1 (see Figure 1)

Foraminiferal component by weight : 2.73 per cent (from 4.43 g sample).

SUPERFAMILY	FAMILY	No. of frags	%	F%	SF%
Textulariacea	Textulariidae				
	<i>Textularia ?mayori</i>	2	0.19	0.19	0.19
Tawitawiacea	Tawitawiidae				
	<i>Tawitawia</i> sp.	1	0.09	0.09	0.09
Lituolacea	Lituolidae				
	<i>Triplasia</i> sp.	4	0.38	0.38	0.38
Miliolacea	Miliolidae				
	<i>Spiroloculina antillarum</i>	1	0.09		
	<i>Spiroloculina</i> sp.	2	0.19		
	<i>Quinqueloculina bidanta</i>	2	0.19		
	<i>Quinqueloculina</i> <i>polygona</i>	7	0.67		
	<i>Cruciloculina</i> <i>triangularis</i>	7	0.67		
	<i>Triloculina sidebottomi</i>	23	2.19		
	<i>Triloculina</i> sp.	24	2.29		
					6.29
Soritacea	Peneroplidae				
	<i>Peneroplis pertusus</i>	1	0.09	0.09	
	Soritidae				
	<i>Amphisorus</i> sp.	13	1.24		
	<i>Marginopora</i> <i>vertebralis</i>	153	14.60		
					15.84
	Alveolinidae				
	<i>Borelis pulchra</i>	1	0.09	0.09	0.09

SUPERFAMILY	FAMILY	No. of frags	%	F%	SF%
Discorbacea	Discorbidae				
	<i>Discorbis ?mira</i>	2	0.19		
	<i>Tretomphalus atlanticus</i>	5	0.48	0.67	0.67
Planorbulinacea	Cibicididae				
	<i>Cibicides ?lobatulus</i>	5	0.48	0.48	0.48
Asterigerinacea	Asterigerinidae				
	<i>Asterigerina carinata</i>	196	18.70	18.70	
	Amphisteginidae				
	<i>Amphistegina lessonii</i>	269	25.67	25.67	44.37
Cassidulinacea	Anomlinidae				
	<i>Anomlinella rostrata</i>	5	0.48	0.48	0.48
Acervulinacea	Homotrematidae				
	<i>Homotrema rubrum</i>	320	30.53	30.53	30.53
Rotaliacea	Rotaliidae				
	<i>Ammonia becarri</i>	1	0.09	0.09	
	Elphidiidae				
	<i>Elphidiella</i> sp.	1	0.09	0.09	0.09
Nummulitacea	Nummulitidae				
	<i>Heterostegina depressa</i>	2	0.19		
	<i>Eponides repandus</i>	1	0.09	0.28	0.28
TOTALS		1048	99.96		

¹ Department of Earth Sciences, Goldsmith's College, University of London, London SE8 3BU, UK.

Location	Environment	Sample	D ₅₀	M _Z	σ _I	Sk _I	K _G
North Beach	Beach face	H1	-0.39	-0.26	1.01	+0.21	0.88
	Beach face	H2	-1.70	-1.71	0.71	+0.10	1.30
	Beach face	H3	+1.18	+0.91	1.44	-0.52	1.81
	Incipient dune	H4	+1.77	+1.71	0.42	0.16	1.01
	Beach face	H5	+0.36	-0.51	2.14	-0.45	1.25
	Beach face	H6	+0.36	-0.83	2.51	-0.54	1.37
	Beach face	H7	-3.67	-3.82	0.67	-0.29	0.65
	Beach face	H8	-2.25	-1.60	1.95	+0.43	0.57
North-west Beach	Beach face	H9	+0.57	+0.54	0.59	-0.16	1.26
North Beach	Reef-front terrace, -12m	H10	-0.52	-0.57	1.08	-0.12	1.17
	Reef-front terrace, -30m	H11	-1.75	-1.11	2.33	+0.33	0.56

Table 1. Characteristics of beach, incipient sand dune and fore-reef sediments at Henderson Island (φ units).

	Coral	Coralline algae	Halimeda	Forami- nifera	Molluscs	(Echinoids, Bryozoans, Crustaceans)
Henderson Island	42	2	6+	18	17	1
Indo-Pacific Atolls ^a						
Bikini lagoon	1	—	43	8	8	35
Eniwetok lagoon	12	—	28	30	3	26
Cocos lagoon, Guam	45	18	11	3	15	—
Midway	25	35	6	14	12	8
Suvarrow, N. Cooks: ^b						
deep lagoon	3	—	62	27	6	1
shallow lagoon	8	5	4	64	12	1
patch reef	12	7	9	30	29	4
Great Barrier Reef: ^{a, c}						
Reef flat	15-28	4-8	11-34	14-54	6-11	9-13
Reef	20-40	17-40	10-30	8-20	4-15	<5
Inter-reef	5-10	0-15	5-65	15-40	20-35	5-30

+ includes other algal constituents

Sources : a = Orme (1977); b = Tudhope et al. (1985); c = Flood and Scoffin (1978)

Table 2. General composition of reef sediments, Henderson Island and other localities, Indo-Pacific reef province.

Constituent	Environment		
	Fore-reef (%)	Beach (%)	Dune (%)
Coral	37.7 (18.8)	43.9 (24.1)	37.8 (8.5)
Mollusc	17.5 (5.6)	17.2 (1.1)	15.1 (2.1)
Coralline red algae	2.0 (1.0)	1.7 (0.8)	2.6 (1.7)
<i>Homotrema rubrum</i>	0.3 (0.3)	0.5 (0.4)	0.1 (0.2)
<i>Amphistegina lessonii</i>	8.5 (10.6)	9.5 (1.8)	8.5 (9.1)
<i>Asterigerina carinata</i>	0.7 (1.0)	1.5 (1.9)	0.4 (0.6)
<i>Marginopora vertebralis</i>	4.4 (3.9)	3.9 (1.7)	9.4 (11.9)
<i>Heterostegina depressa</i>	0.1 (0.2)	0.1 (0.2)	0.1 (0.2)
Other benthic foraminiferans	4.3 (2.5)	4.3 (0.3)	1.8 (3.1)
Other algae (+ <i>Halimeda</i>)	8.9 (10.2)	4.4 (2.7)	9.2 (0.0)
Echinoid	0.6 (0.4)	0.7 (0.5)	0.2 (0.3)
Lithoclasts	1.1 (1.7)	0.9 (0.8)	0.4 (0.6)
Others and unknowns	7.9 (3.30)	7.1 (2.3)	4.4 (6.2)

Table 3. Component composition of Henderson Island sediments by environment.
(Mean percentage composition, with standard deviation in parentheses).

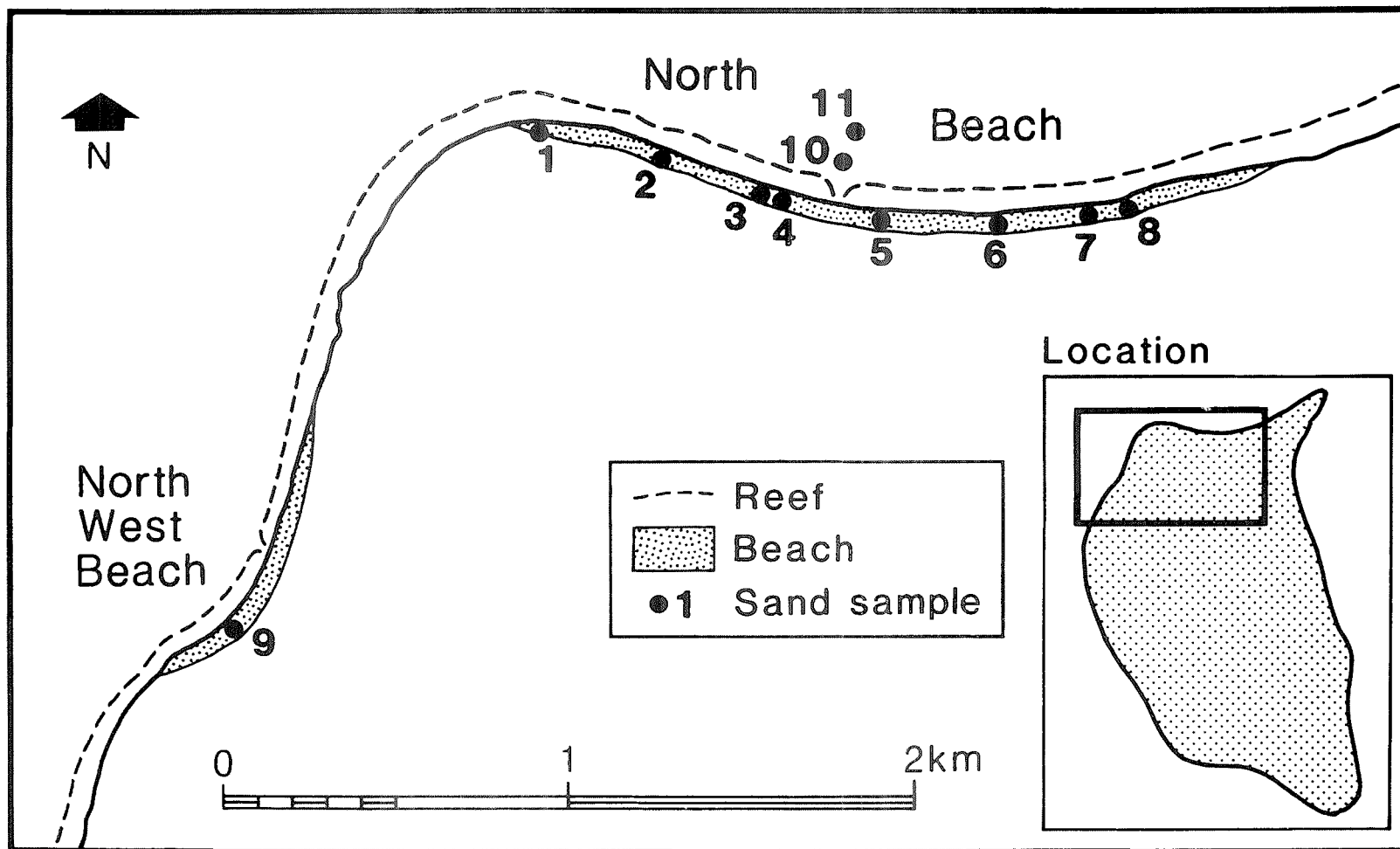


Figure 1. Location of sediment samples, Henderson Island

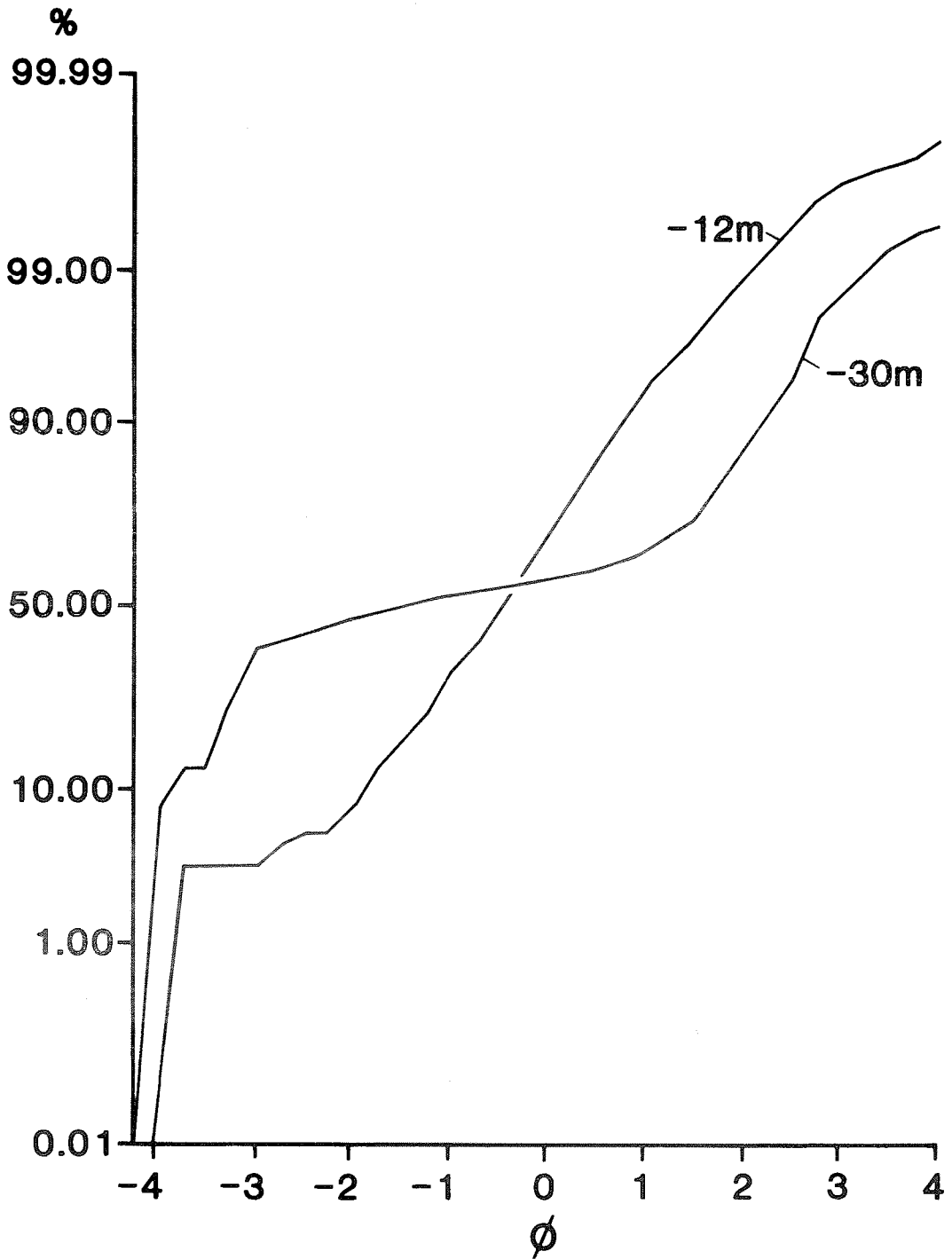


Figure 2. Cumulative frequency curves for fore-reef sediments, Henderson Island

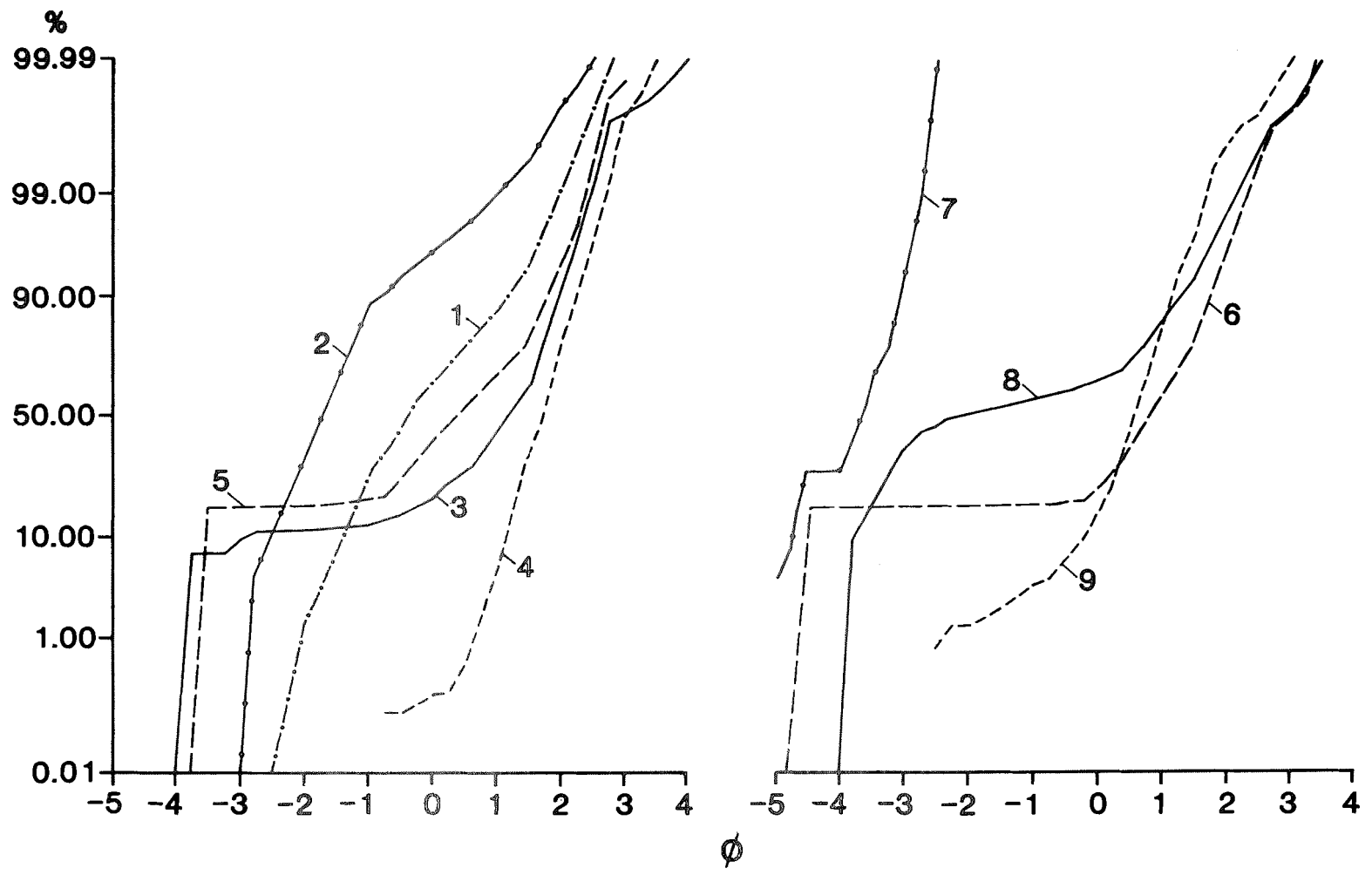


Figure 3. Cumulative size frequency curves for beach (1-3, 5-9) and incipient sand dune (4) sediments, Henderson Island

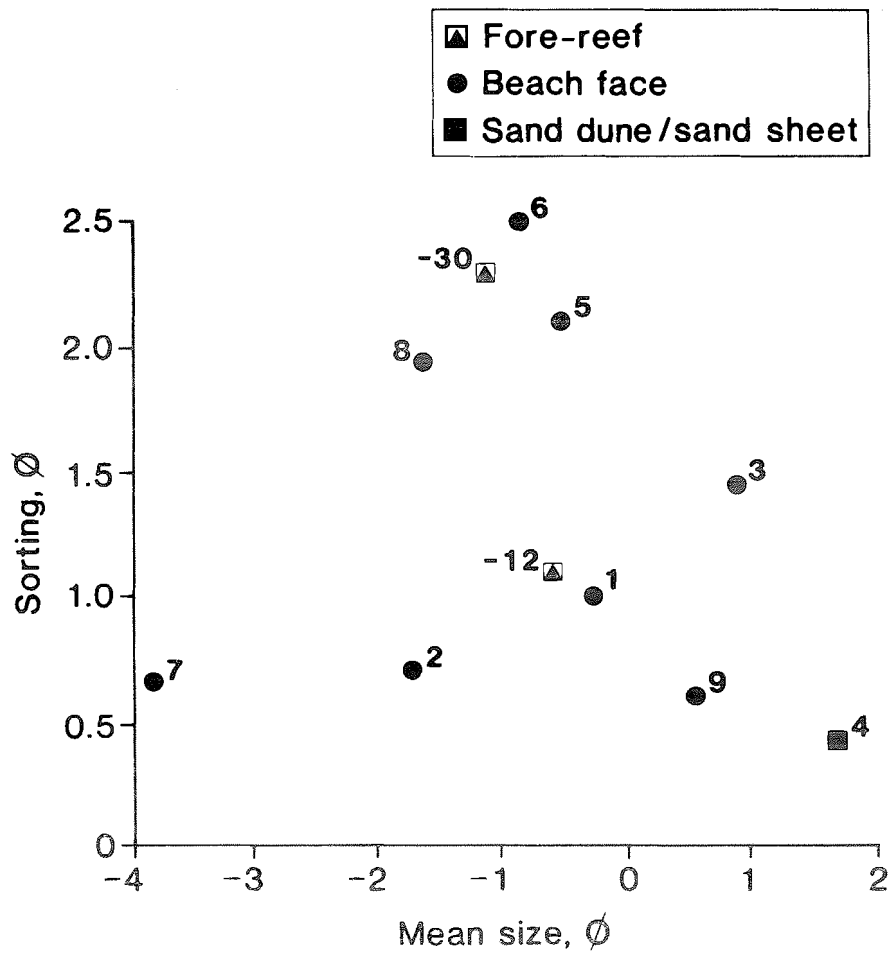


Figure 4. Mean size - sorting relationships, Henderson Island sediments.

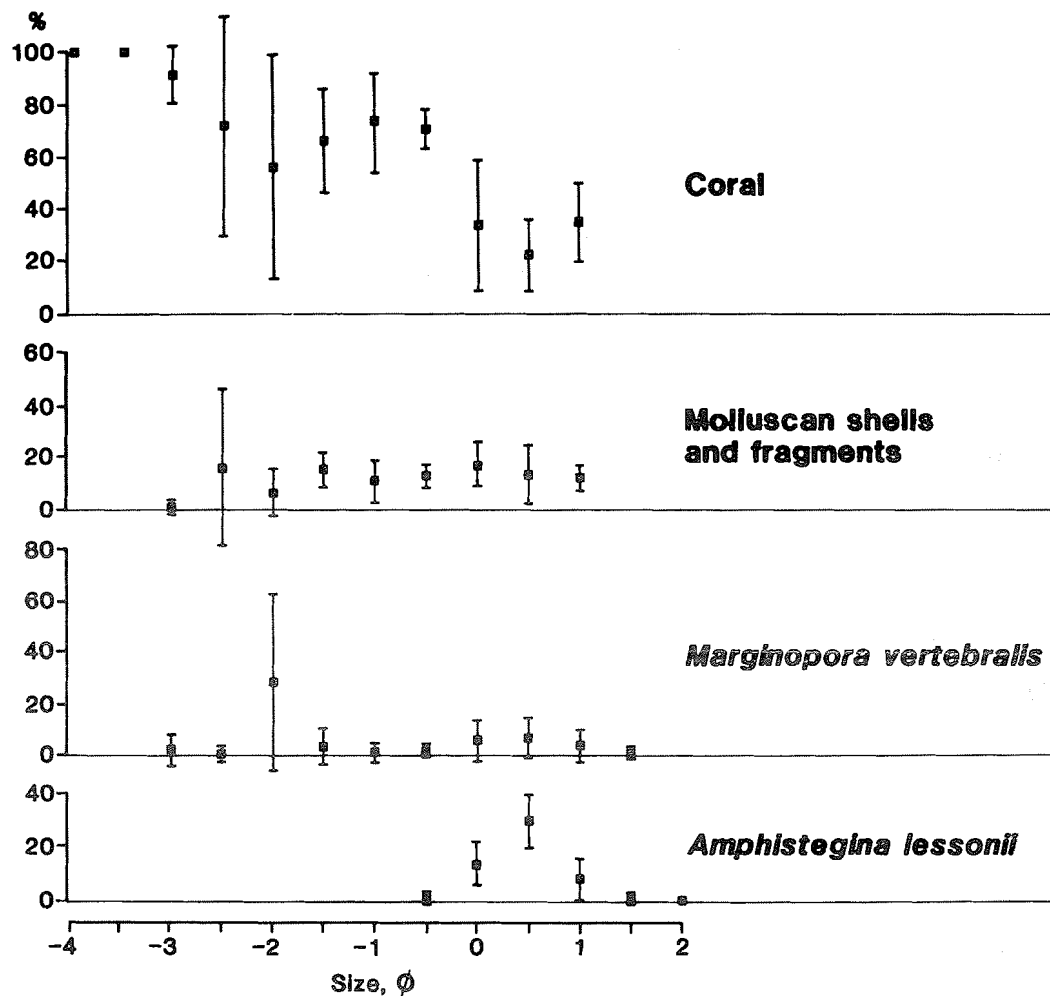


Figure 5. Percentage of selected sediment components by sediment size classes, Henderson Island sediments.