

ATOLL RESEARCH BULLETIN

85. *Land tenure in the Pacific*

A symposium of the Tenth Pacific Science Congress

convened by Edwin Doran, Jr.



Issued by

THE PACIFIC SCIENCE BOARD

National Academy of Sciences—National Research Council

Washington, D.C., U.S.A.

ATOLL RESEARCH BULLETIN

No. 85

LAND TENURE IN THE PACIFIC

A SYMPOSIUM OF THE TENTH PACIFIC SCIENCE CONGRESS

Convened by

Edwin Doran Jr.

Issued by

THE PACIFIC SCIENCE BOARD

National Academy of Sciences--National Research Council

Washington, D. C.

December 31, 1961

ACKNOWLEDGMENT

This symposium was presented at the TENTH PACIFIC SCIENCE CONGRESS of the Pacific Science Association, held at the University of Hawaii, Honolulu, Hawaii, U.S.A., 21 August to 6 September, 1961, and sponsored by the National Academy of Sciences, Bernice Pauahi Bishop Museum, and the University of Hawaii.

The costs of duplication and mailing of this number of the Bulletin are borne by a grant to Edwin Doran, Jr. from the Fund for Organized Research, A. & M. College of Texas. The editing is assisted by funds from the Office of Naval Research, Contract N7onr-2300(12).

- - - - -

The sole responsibility of all statements made by authors of papers in the Atoll Research Bulletin rests with them, and they do not necessarily represent the views of the Pacific Science Board or of the editors of the Bulletin.

- - - - -

Editorial Staff

F. R. Fosberg, editor
M. H. Sachet, assistant editor

Correspondence concerning the Atoll Research Bulletin should be addressed to the above

c/o Pacific Vegetation Project
National Research Council
2101 Constitution Avenue, N.W.
Washington 25, D. C., U. S. A.

Reproduction in whole or in part is permitted for any purpose of the United States Government.

PREFACE

The Symposium on Land Tenure in the Pacific formed a portion of the program of the Tenth-Pacific Science Congress which met in Honolulu, Hawaii from August 21st to September 6th, 1961. The papers which follow are a verbatim transcript of those presented in this symposium on the morning of September 1st.

Persons taking part in the symposium are as listed:

Convener:

Edwin Doran Jr., Associate Professor of Geography
A. & M. College of Texas, College Station, Texas

Authors of papers:

Richard Turpin, Registrar of Cooperative Societies
Betio, Tarawa, Gilbert and Ellice Islands Colony
(paper presented in abstract only)

Maynard Neas, District Administrator
Ponape District, Trust Territory of the Pacific Islands

M. M. Townsend, District Commissioner
Malaita District, Auki, Malaita, B.S.I.P.

R. H. Regnault, Deputy Director
Lands and Survey Department, Suva, Fiji Islands

Q. F. Pilling, Assistant Secretary
Office of the Premier, Nuku'alofa, Tonga Islands

R. G. Cromcombe, Research Fellow
Research School of Pacific Studies, Australian National
University, Canberra, A.C.T., Australia

TABLE OF CONTENTS

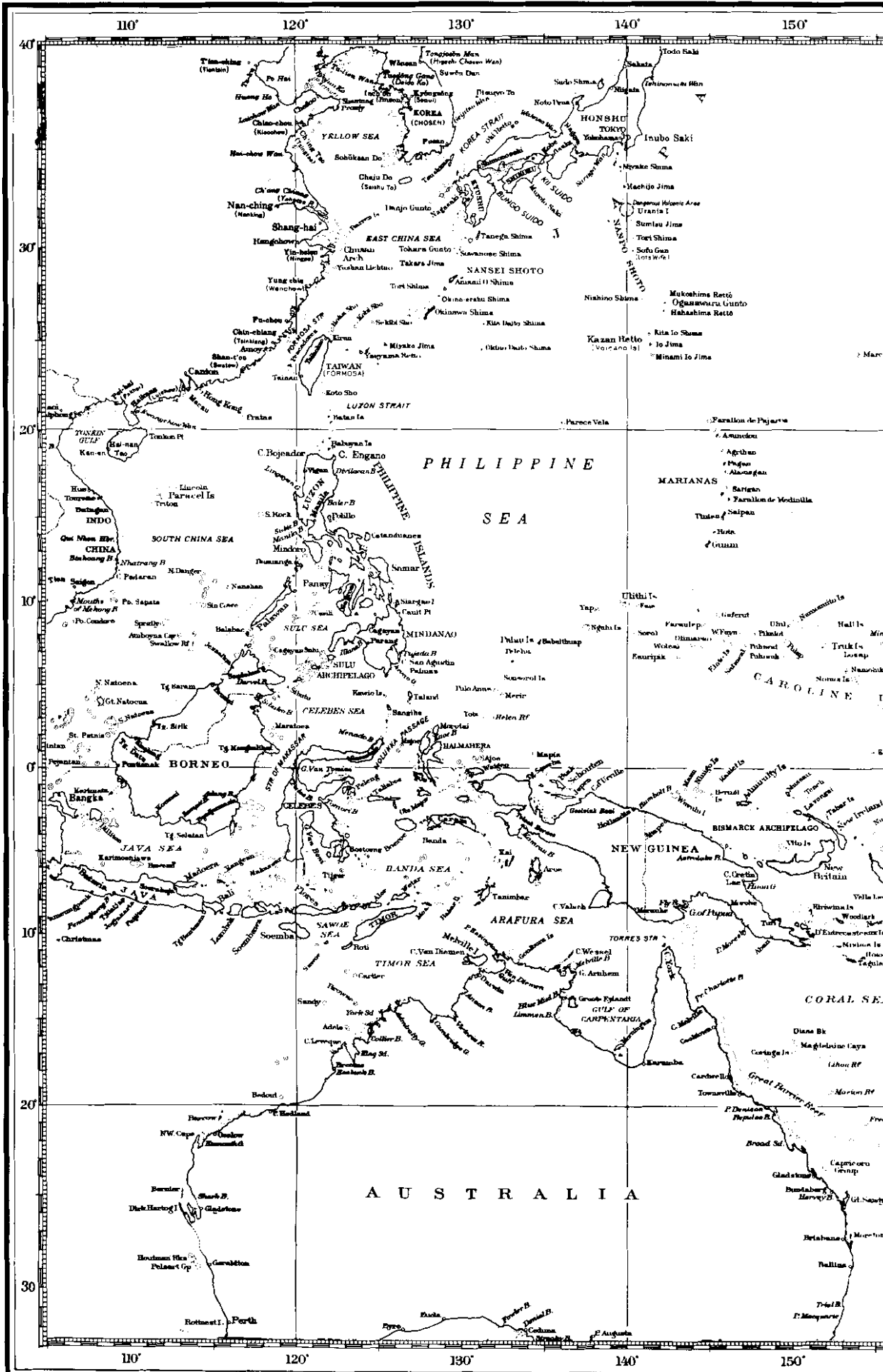
	Page
Introduction	1
Edwin Doran Jr.	
Gilbert Islands Landscape	5
Edwin Dorar Jr.	
Land Tenure Problems, Gilbert and Ellice Islands (abstract) . .	9
Richard Turpin	
Marshall Islands Landscape11
Edwin Doran Jr.	
Land Ownership Patterns in the Marshall Islands	17
Maynard Neas	
Malaita Island Landscape25
Edwin Doran Jr.	
Problems of Land Tenure on Malaita27
M. M. Townsend	
Fiji Islands Landscape33
Edwin Doran Jr.	
Land in Fiji35
R. H. Regnault	
Tonga Islands Landscape	43
Edwin Doran Jr.	
Land Tenure in Tonga45
Q. F. Pilling	
Cook Islands Landscape51
Edwin Doran Jr.	
Land Tenure in the Cook Islands	55
R. G. Crocombe	

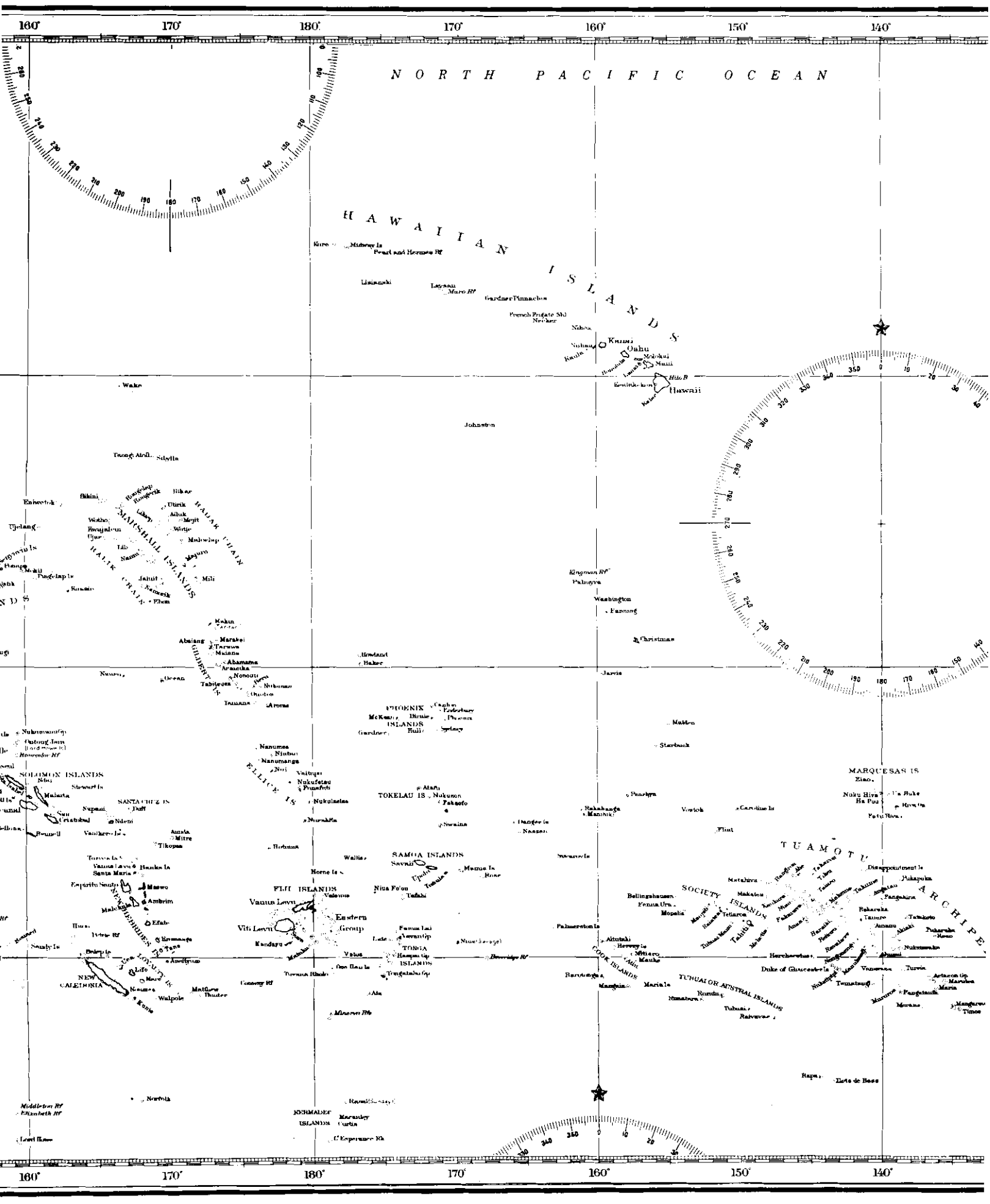
LIST OF MAPS

<u>Figure</u>	<u>Subject</u>	<u>Facing Page</u>
1	Pacific Ocean locations1
2	Gilbert Islands8
3	Tarawa Atoll	9
4	Marshall Islands16
5	Majuro Atoll17
6	Solomon Islands	26
7	Malaita Island27
8	Fiji Islands34
9	Viti Levu Island35
10	Tonga Islands	44
11	Tongatapu Island45
12	Cook Islands	After 54
13	Rarotonga Island54
14	Aitutaki Island	54
15	Tongareva Atoll	Facing 55

LIST OF TABLES

<u>Table</u>	<u>Subject</u>	<u>Page</u>
1	Population density-rainfall rank correlation for the Gilbert Islands	8
2	Comparison of land and lagoon areas of the Gilbert and Marshall Islands	13
3	Comparisons of lagoon depths, reef widths, and populations, Gilbert and Marshall Islands13



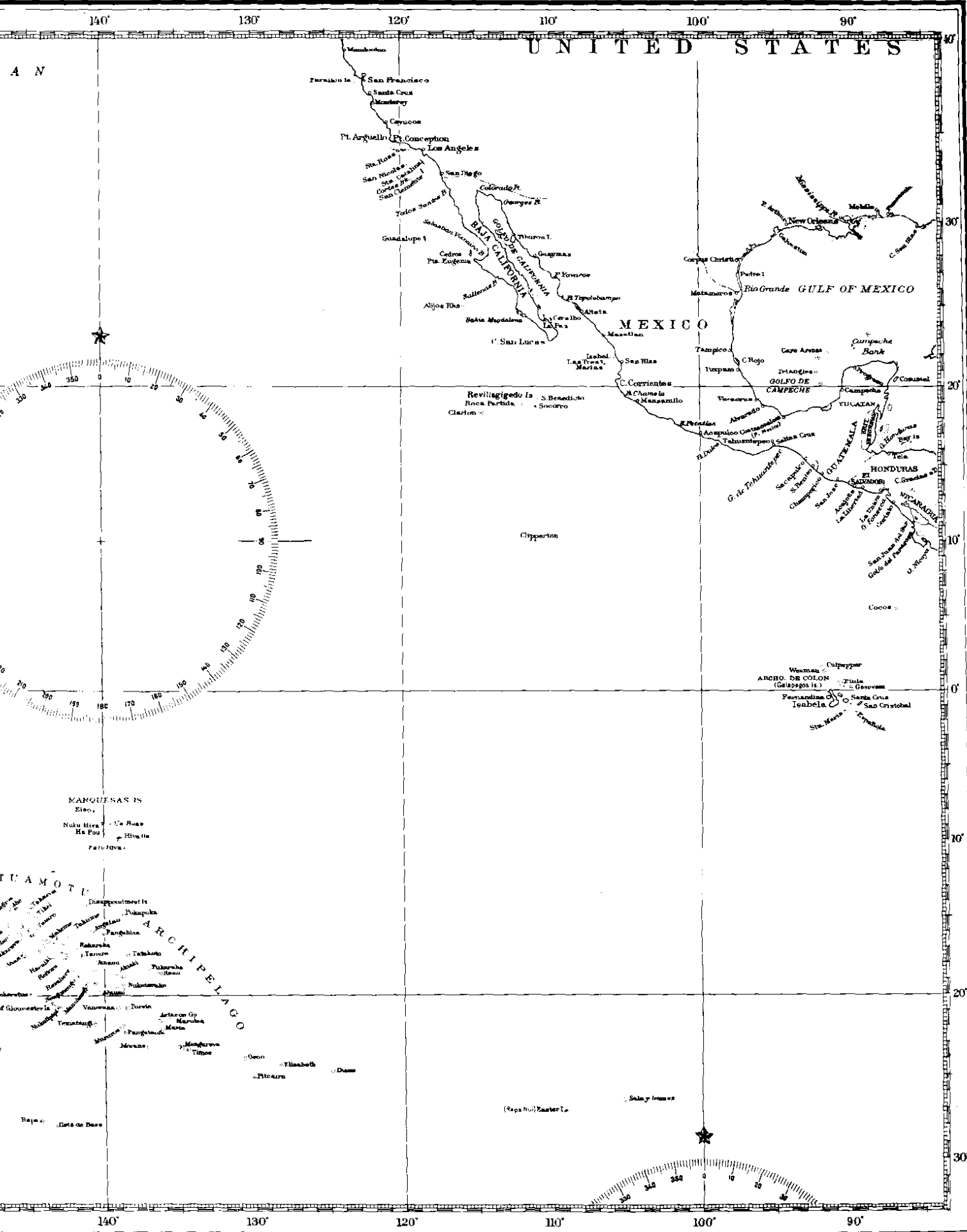

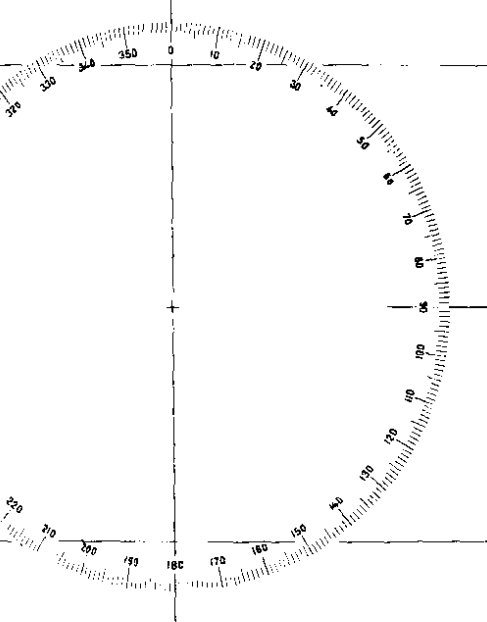


140° 130° 120° 110° 100° 90°

UNITED STATES

A N

40° 30° 20° 10° 0° 10° 20° 30°



San Francisco
Santa Cruz
Mantoloking
Cayucoo
Pt. Arguello
Pt. Concepcion
Los Angeles

San Diego
Colorado R.
Ganges R.

MEXICO

San Blas
C. Corrientes
A. Chamele
Mansanillo

GULF OF MEXICO

Tampico
C. Rojo
Cape Armas
Campeche

GUATEMALA

San Jose
Guatemala

HONDURAS

Tegucigalpa
Comayagua

ARCHIPELAGO DE COLON

San Juan de los Rios
San Cristobal

MANGUESAS IS.

Eleo
Nuku Hiva
Hu Poo
Hiva Oa
Pitoi

TUAMOTU

Mangrove
Tahiti
Papeete
Fangohine
Tahakoto
Taharua
Nukunono

ARCHIPELAGO

Disappointment Is.
Pukapuka
Fangohine
Tahakoto
Taharua
Nukunono

Islas de Cook

Meehan
Morgan
Timor
Donn
Elizabeth
Donn
Pitcairn

(Saps Nui) Easter I.

Sally Is.